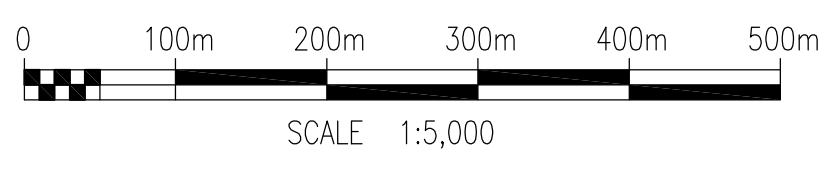
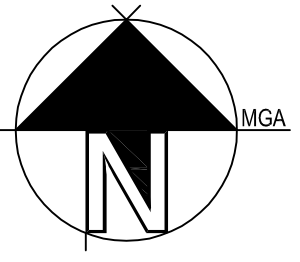


N 6 308 000



DDH21
E 231 663.0
N 6 307 410.5
RL (Seam Floor) 790

100 DISTRICT

MINE ENTRANCE

N 6 307 000

400 DISTRICT

N 6 306 000

N 6 305 000

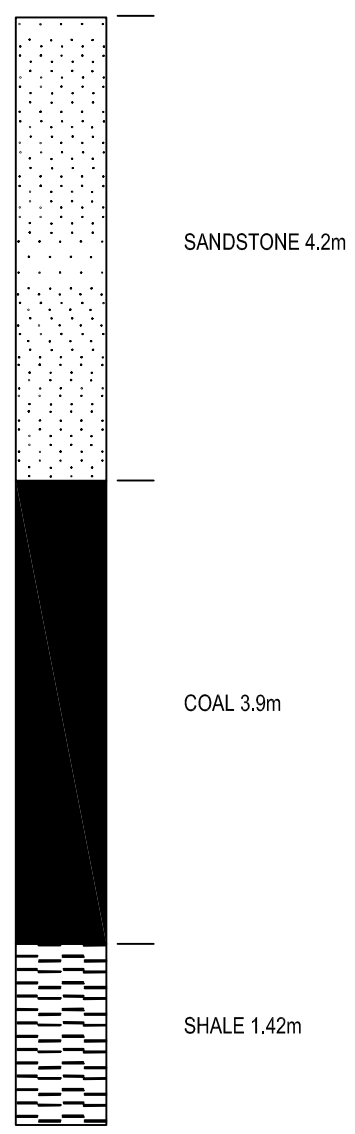
N 6 304 000

N 6 303 000

500 DISTRICT

200 DISTRICT

SECTION OF
GREATER NORTHERN SEAM
AT BOREHOLE DDH20



DDH20
E 231 205.4
N 6 303 110.5
RL (Seam Floor) 850.0

DDH22
E 233 788.1
N 6 304 283.5
RL (Seam Floor) 800

604 PANEL

LONGWALL 25

LONGWALL 24

LONGWALL 23

LONGWALL 22

LONGWALL 1

LONGWALL 2

LONGWALL 3

LONGWALL 4

LONGWALL 5

LONGWALL 6

LONGWALL 7

LONGWALL 8

LONGWALL 9

LONGWALL 10

LONGWALL 11

LONGWALL 12

LONGWALL 13

LONGWALL 14

LONGWALL 15

LONGWALL 16

LONGWALL 17

LONGWALL 20

LONGWALL 19

LONGWALL 18

E 231 000

E 232 000

E 233 000

E 234 000

LEGEND

ACME Coal Company PTY. LTD.
THIS DRAWING IS COMPOSITE
NO PART OF IT IN ANY FORM
OR BY ANY MEANS (ELECTRONIC,
MECHANICAL, MICRO-COPYING,
PHOTOCOPYING OR OTHERWISE)
BE REPRODUCED, STORED IN A
RETRIEVAL SYSTEM OR TRANSMITTED
WITHOUT PRIOR WRITTEN PERMISSION

DATE	03/05/2018
SEAM	GREATER NORTHERN
DRAWN	A. SURVEYOR
REFERENCE	COLLIERY/DRAFTING/ DEPARTMENT/PLAN_1
SCALE	1:5,000

MOUNT BREKEN EXTENDED COLLIERY
(GREATER NORTHERN SEAM)

ACME
COAL COMPANY

DRG. No. Plan_1 A0